

FACTSHEET

No. 1 Hampshire Road Singapore 219428
Tel: 1800-CALL LTA (1800-2255 582) Fax: (65) 6396 1595



Be Empowered for an all new travelling Experience

MyTransport.SG Mobile, an award winning app, is a content-rich service offering a wide range of information for all modes of land transportation – empowering commuters, motorists and cyclists in Singapore to make informed decisions and better plan their journey.

MyTransport.SG Mobile recently struck Gold at the inaugural Mob-Ex Awards 2013 in the “Best App/Content by Government/Community” category. It also became the first in Asia Pacific to win at the international Summit Emerging Media Award (EMA) 2012 for visionary achievements, taking home a Visionary Award (Navigation App category), the highest accolade bestowed on winning entries demonstrating unusually keen foresight, functionality and appeal. It also bagged a Silver in the maps and navigation mobile app category at the prestigious 2012 W³ Awards.

Now you can experience a personalised and seamless journey with these features:






- Personalise your favourite services with MyConcierge feature
- Customise the services icon position to suit your needs
- Search and locate nearby bus stops and service numbers with bus route details
- Real-time bus arrival information at selected bus stops
- Search and locate nearby taxi stands and quick dial for taxi booking services
- Get real-time parking lot availability for popular locations
- View live traffic images along all expressways around the island
- Receive the latest traffic news affecting major expressways during peak hours and train service delay information via push notification
- Explore cycling towns, routes, and parking facilities
- Report road defects via Snap and Send
- Find out about lifestyle events and promotions nearby







For the full suite of land transport information and e-Services, please visit: <http://www.mytransport.sg>






MyTransport.SG Mobile app is available for download from App StoreSM and Google PlayTM.











List of Features on MyTransport.SG Mobile

S/N	SERVICES	Name of Application	Information Provided
1.		Snap & Send	Allows users to snap and send road-infrastructure feedback to LTA, such as potholes on roads, faulty streetlights and obstructed signage, directly from their mobile devices.
2.		Bus Arrival Time	Direct access to this icon in the home page which was previously embedded in Bus Services icon. Provides users with real-time bus arrival timings at over 200 selected bus stops with the addition of mapping capability of bus-stops and location-based service. This feature can also be added to MyConcierge as your favourite service.
3.		Bus Services	Provides search capabilities on basic bus services by bus stop number, road, building, postal code or bus service number with the addition of mapping capability of bus-stops and location-based service.
4.		MRT/ LRT	Provides search capabilities for the nearest MRT/ LRT stations by keying in either the bus stop number, or road name, or building name, postal code or bus service number with the addition of mapping capability of MRT/LRT Stations and location-based service.
5.		Premium Buses	Provides search capabilities on premium bus services by bus stop number, road, building, postal code or bus service number with the addition of mapping capability of bus-stops and location-based service.

S/N	SERVICES	Name of Application	Information Provided
6.		Shuttle Buses	Provides list of shuttle bus services operated by various hospitals and tourists attractions with the addition of mapping capability of bus-stops and location-based service.
7.		Nite Buses	Provides search application for the nearest night buses services available with the addition of mapping capability of bus-stops and location-based service.
8.		Taxi	Provides search application of the nearest taxi stand with the addition of mapping capability of taxi-stops and location-based service. Users are able to dial taxi call numbers directly (Dial-a-cab).
9.		ERP Rates & Gantries	Direct access to the ERP Rates and Gantries which is previously embedded in Traffic Smart icon. Provides ERP gantries and rates with the addition of mapping capability of ERP gantries and location-based service. This feature can also be added to MyConcierge as your favourite service.
10.		MyConcierge	Already a favourite on the portal, MyConcierge is now available on the app. You can customise information such as bus arrival timings, traffic camera images, parking guide, ERP rates and gantries, and traffic news to suit your lifestyle.
11.		COE	Provides access to the latest COE bidding results.

S/N	SERVICES	Name of Application	Information Provided
12.		Traffic Camera	Delivers real-time, island-wide images of traffic conditions to users' mobile phones with the addition of mapping capability and location-based service. This feature can also be added to MyConcierge as your favourite service.
13.		Traffic News	Provides traffic information, alerts and maps with location-based service on: <ul style="list-style-type: none"> • Road incidents • Road works • Vehicle breakdowns • Heavy traffic • Faulty traffic lights
14.		Traffic Speed	Provides real-time traffic speed information on expressways, and arterial roads.
15.		Traffic Smart	Provides traffic updates and maps with location-based service on the following: <ul style="list-style-type: none"> • Traffic Camera • Traffic News: Traffic incidents such as accidents and vehicle breakdowns • ERP gantries location and rates • Parking Guide
16.		Park & Ride	Lists Park & Ride car parks island-wide with the addition of mapping capability Park & Ride car parks and location-based service.

S/N	SERVICES	Name of Application	Information Provided
17.		Parking Guide	Provides real-time information of available parking lots and rates of major buildings in town such as in Marina Centre, HarbourFront and Orchard areas with the addition of mapping capability of carparks and location-based service. This feature can also be added to MyConcierge as your favourite service.
18.		Cycling	Provides network of cycling paths with park connectors to access key public transport nodes and neighbourhood amenities with the addition of mapping capability of Cycling Towns and routes connecting to Park Connectors and location-based service.
19.		Happenings	With an interactive map included on both the app and portal, you can plan your journey to reach happening events and promotions near you.
20.		Apps Zone	A marketplace of land transport application developed by third parties. These applications provide useful transport-related services from bus arrival time to live traffic conditions, parking availability around CBD and taxi booking services.
21.		Journey Planner	Provides links to the journey planner providers in Singapore: <ul style="list-style-type: none"> • Google • gothere.sg • How2Go • OneMap

S/N	SERVICES	Name of Application	Information Provided
22.		Useful Links	Provides hyperlinks to: <ul style="list-style-type: none"> • ASK LTA • MobileP@y • MyTransport.SG Portal • ONE.MOTORING • PublicTransport@SG • SBS Transit (IRIS) • SMRT • Transitlink • 1800-CALL-LTA
23.		Weather & Heavy Rain Alert	Provides current weather conditions in Singapore and heavy rain alerts.
24.		Terms & Conditions	Provides terms & conditions governing the use of the application.